ACTION PLAN REFERENCE MAPS

1. Projects Completed 7/1/03 – 3/31/07
Homeowner Rehabilitation
and Lead Paint Abatement (formerly 1B)

1C Elevated Blood Lead Levels in 2005
Per Boston Public Health Commission

2. Abandoned Building Parcels
As of 3/31/07

3. Projects Completed 7/1/03 – 3/31/07
Homebuyer Financial Assistance

4. Projects completed 71/03 – 3/31/07
Affordable Housing Production and Preservation

5. HOPWA Service Area
Boston-Quincy Metropolitan Division

6. Low and Moderate Income Census Tracts

7. Projects Completed 7/1/03 – 3/31/07
Economic Development Programs

8. Available City-Held Lots
As of 3/31/07

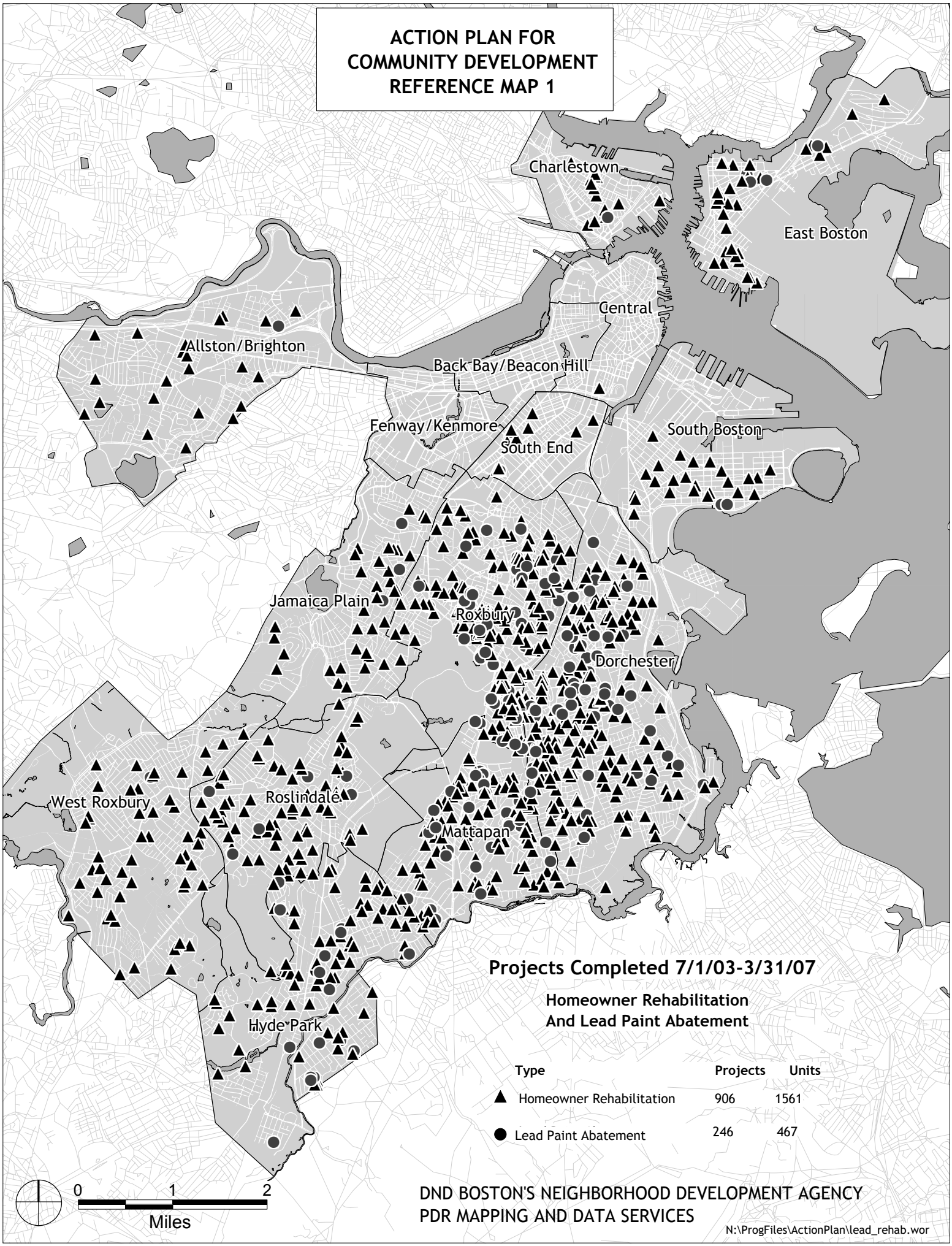
ACTION PLAN FOR
COMMUNITY DEVELOPMENT
REFERENCE MAP 1
Charlestown
East Boston
Central
Allston/Brighton
Back Bay/Beacon Hill
Fenway/Kenmore
South End
South Boston
Jamaica Plain
Roxbury
Dorchester
West Roxbury
Roslindale
Mattapan
Hyde Park
Projects Completed 7/1/03-3/31/07
Homeowner Rehabilitation
And Lead Paint Abatement
Type
Projects
Units
Homeowner Rehabilitation
906
1561
Lead Paint Abatement
246
467
0
1
2
Miles
DND BOSTON'S NEIGHBORHOOD DEVELOPMENT AGENCY
PDR MAPPING AND DATA SERVICES
N:\ProgFiles\ActionPlan\lead_rehab.wor

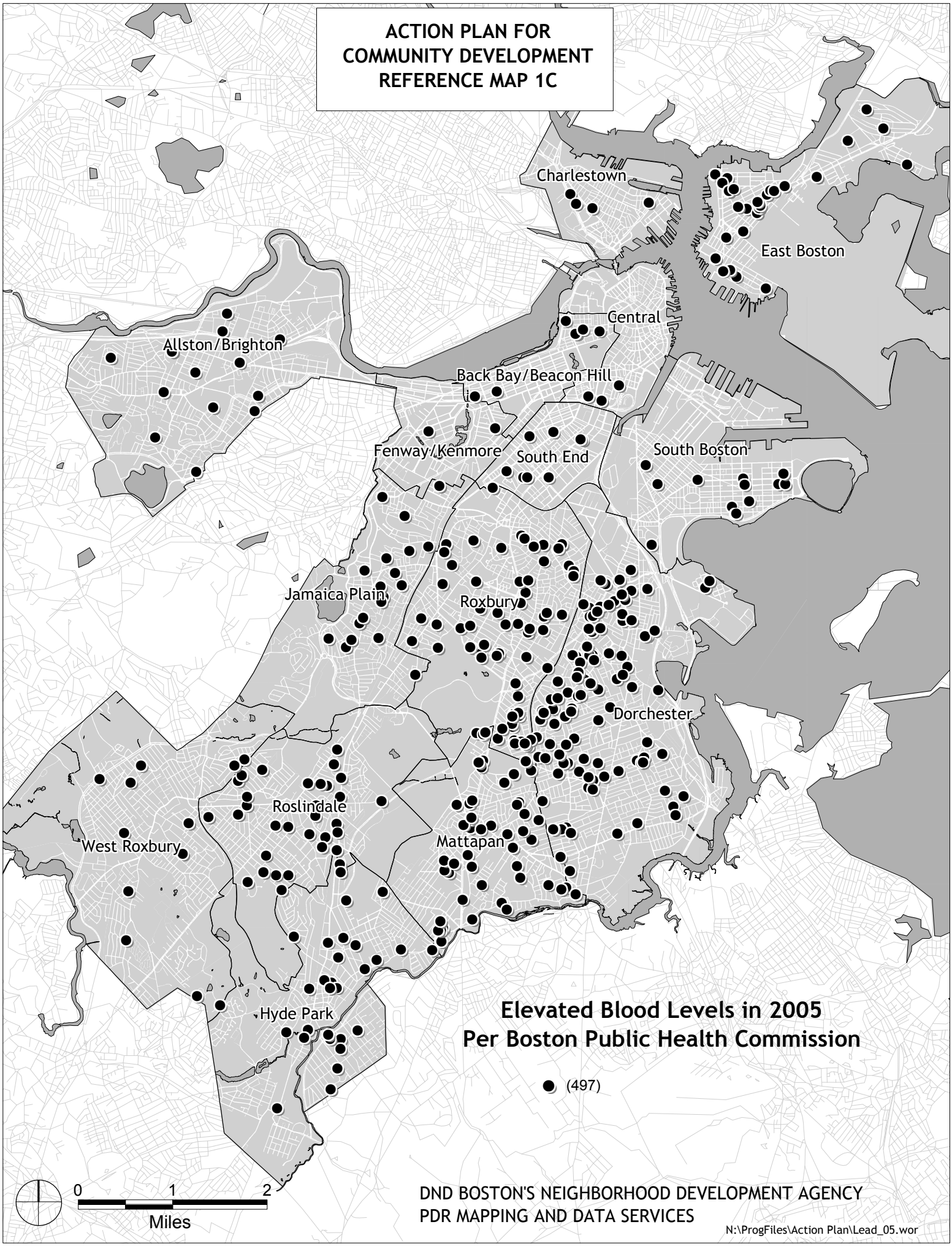
ACTION PLAN FOR
COMMUNITY DEVELOPMENT
REFERENCE MAP 1C
Charlestown
East Boston
Central
Allston/Brighton
Back Bay/Beacon Hill
Fenway/Kenmore
South End
South Boston
Jamaica Plain
Roxbury
Dorchester
Roslindale
West Roxbury
Mattapan
Hyde Park
Elevated Blood Levels in 2005
Per Boston Public Health Commission
(497)
0
1
2
Miles
DND BOSTON'S NEIGHBORHOOD DEVELOPMENT AGENCY
PDR MAPPING AND DATA SERVICES
N:\ProgFiles\Action Plan\Lead_05.wor

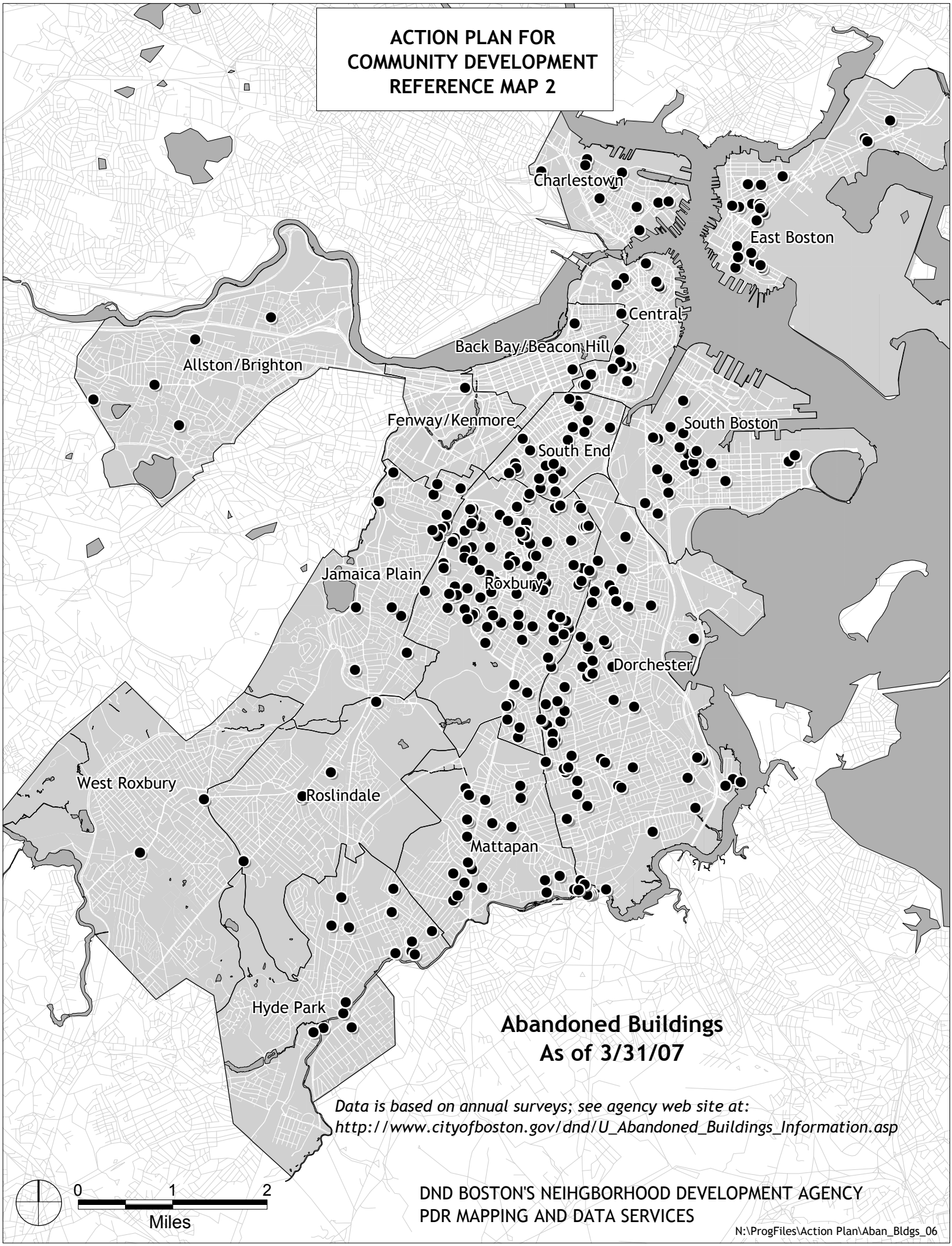
ACTION PLAN FOR
COMMUNITY DEVELOPMENT
REFERENCE MAP 2
Charlestown
East Boston
Central
Back Bay/Beacon Hill
Allston/Brighton
Fenway/Kenmore
South Boston
South End
Jamaica Plain
Roxbury
Dorchester
West Roxbury
Roslindale
Mattapan
Hyde Park
Abandoned Buildings
As of 3/31/07
Data is based on annual surveys; see agency web site at:
http://www.cityofboston.gov/dnd/U_Abandoned_Buildings_Information.asp
0
1
2
Miles
DND BOSTON'S NEIHGBORHOOD DEVELOPMENT AGENCY
PDR MAPPING AND DATA SERVICES
N:\ProgFiles\Action Plan\Aban_Bldgs_06

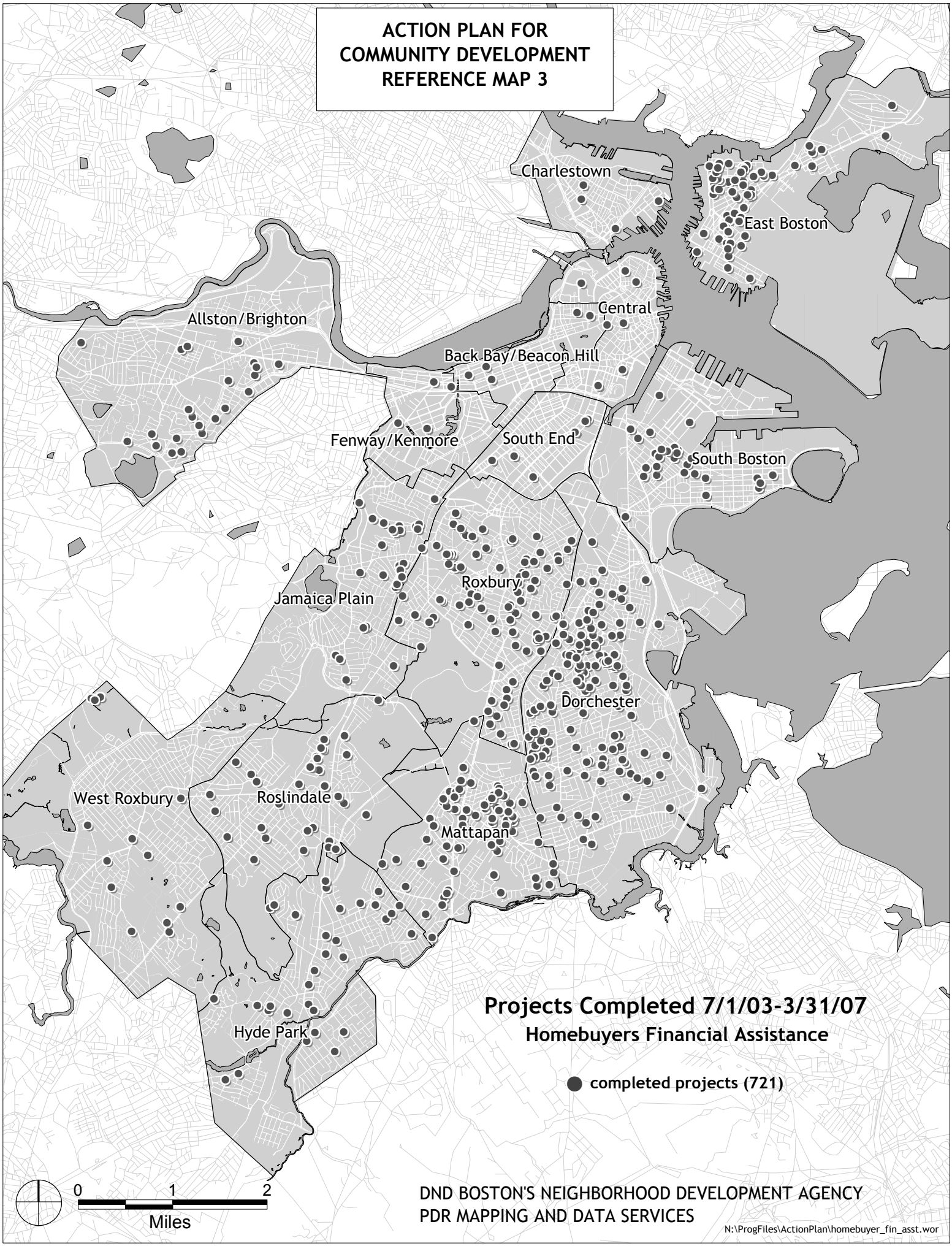
ACTION PLAN FOR
COMMUNITY DEVELOPMENT
REFERENCE MAP 3
Charlestown
East Boston
Central
Allston/Brighton
Back Bay/Beacon Hill
Fenway/Kenmore
South End
South Boston
Roxbury
Jamaica Plain
Dorchester
West Roxbury
Roslindale
Mattapan
Hyde Park
Projects Completed 7/1/03-3/31/07
Homebuyers Financial Assistance
completed projects (721)
0
1
2
Miles
DND BOSTON'S NEIGHBORHOOD DEVELOPMENT AGENCY
PDR MAPPING AND DATA SERVICES
N:\ProgFiles\ActionPlan\homebuyer_fin_asst.wor

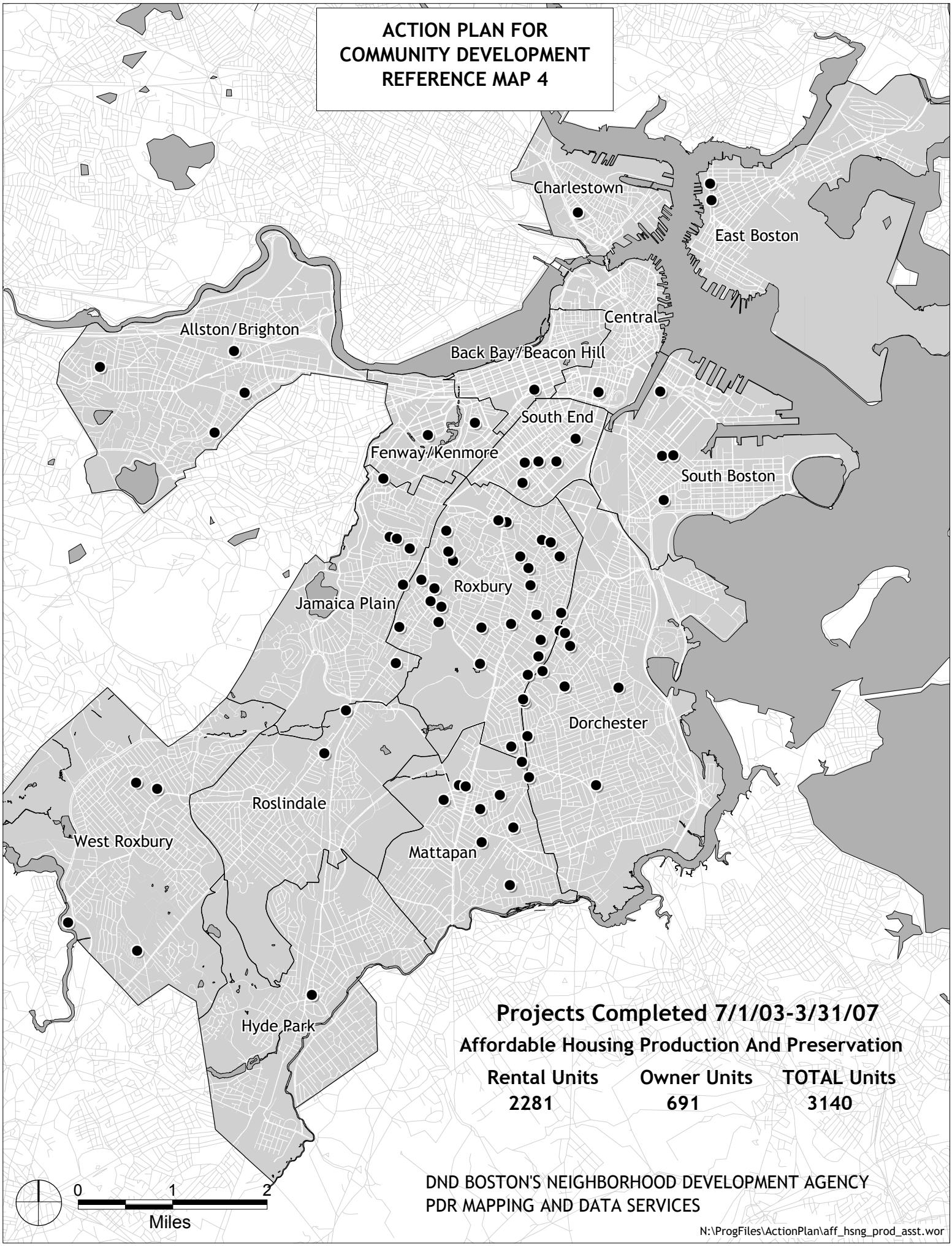
ACTION PLAN FOR
COMMUNITY DEVELOPMENT
REFERENCE MAP 4
Charlestown
East Boston
Central
Allston/Brighton
Back Bay/Beacon Hill
South End
Fenway/Kenmore
South Boston
Roxbury
Jamaica Plain
Dorchester
Roslindale
West Roxbury
Mattapan
Hyde Park
Projects Completed 7/1/03-3/31/07
Affordable Housing Production And Preservation
Rental Units
2281
Owner Units
691
TOTAL Units
3140
0
1
2
Miles
DND BOSTON'S NEIGHBORHOOD DEVELOPMENT AGENCY
PDR MAPPING AND DATA SERVICES
N:\ProgFiles\ActionPlan\aff_hsng_prod_asst.wor

ACTION PLAN FOR COMMUNITY DEVELOPMENT REFERENCE MAP 5

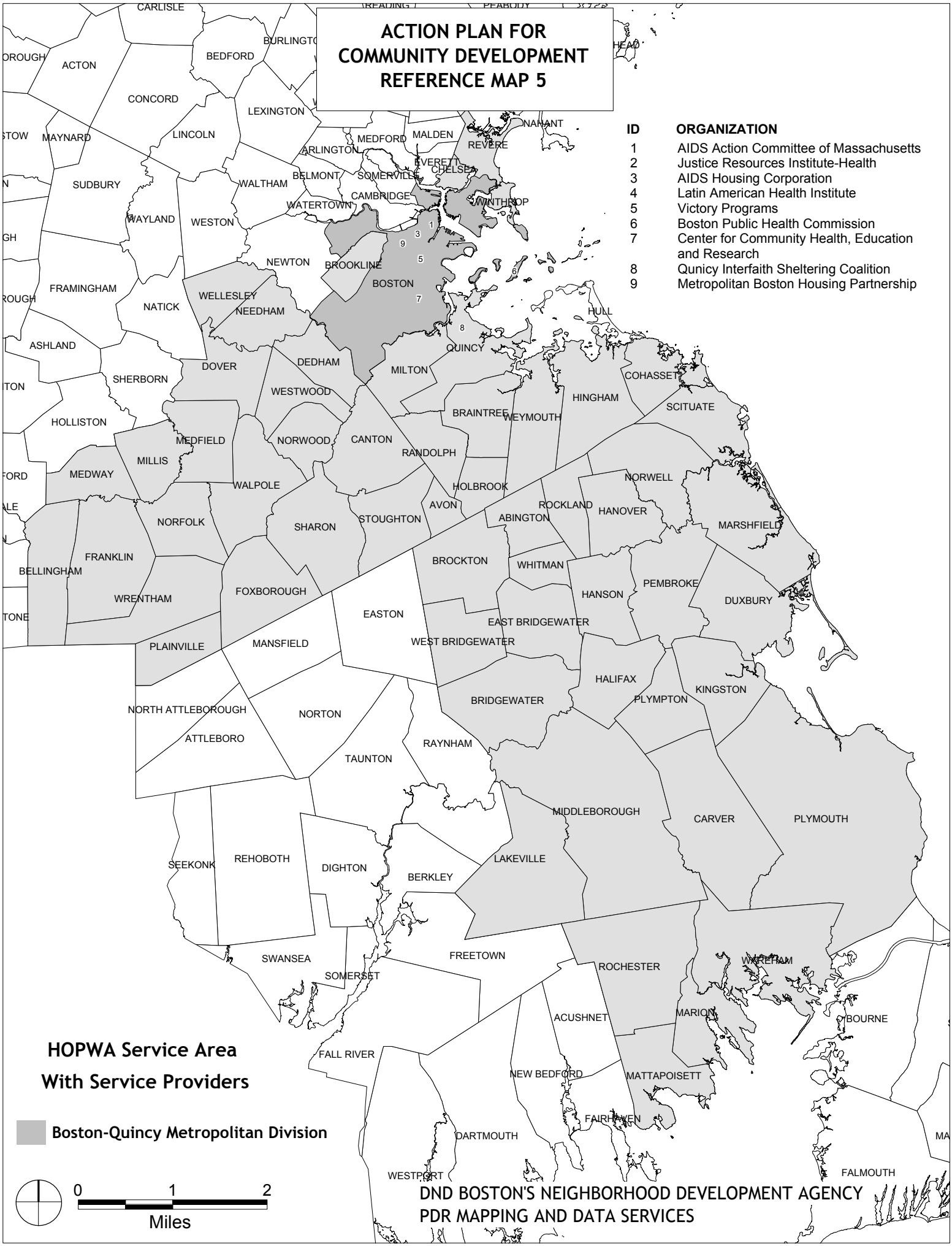

ID	ORGANIZATION
1	AIDS Action Committee of Massachusetts
2	Justice Resources Institute-Health
3	AIDS Housing Corporation
4	Latin American Health Institute
5	Victory Programs
6	Boston Public Health Commission
7	Center for Community Health, Education and Research
8	Quincy Interfaith Sheltering Coalition
9	Metropolitan Boston Housing Partnership

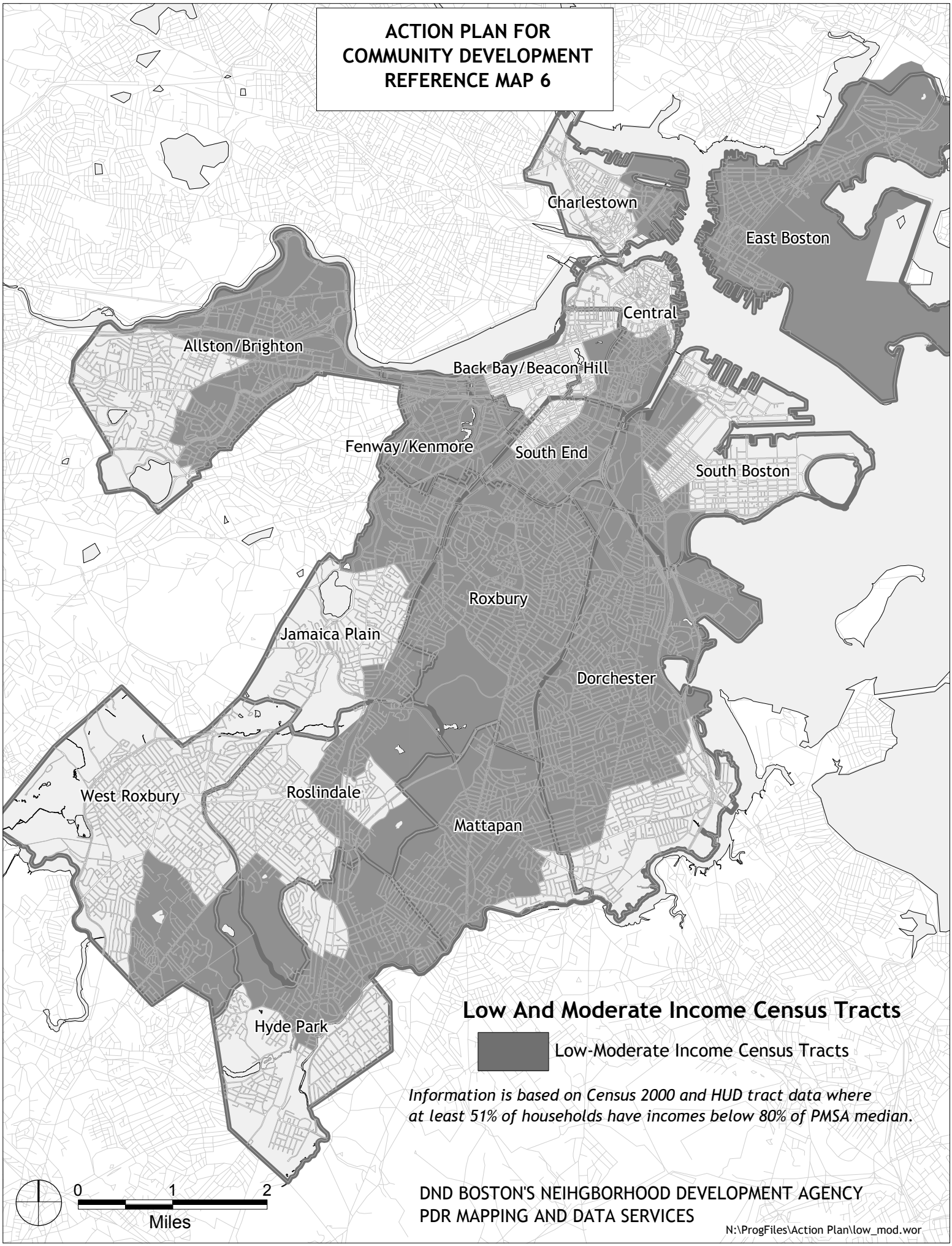
ACTION PLAN FOR
COMMUNITY DEVELOPMENT
REFERENCE MAP 6
Charlestown
East Boston
Central
Allston/Brighton
Back Bay/Beacon Hill
Fenway/Kenmore
South End
South Boston
Roxbury
Jamaica Plain
Dorchester
West Roxbury
Roslindale
Mattapan
Hyde Park
Low And Moderate Income Census Tracts
Low-Moderate Income Census Tracts
Information is based on Census 2000 and HUD tract data where
at least 51% of households have incomes below 80% of PMSA median.
0
1
2
Miles
DND BOSTON'S NEIHGBORHOOD DEVELOPMENT AGENCY
PDR MAPPING AND DATA SERVICES
N:\ProgFiles\Action Plan\low_mod.wor

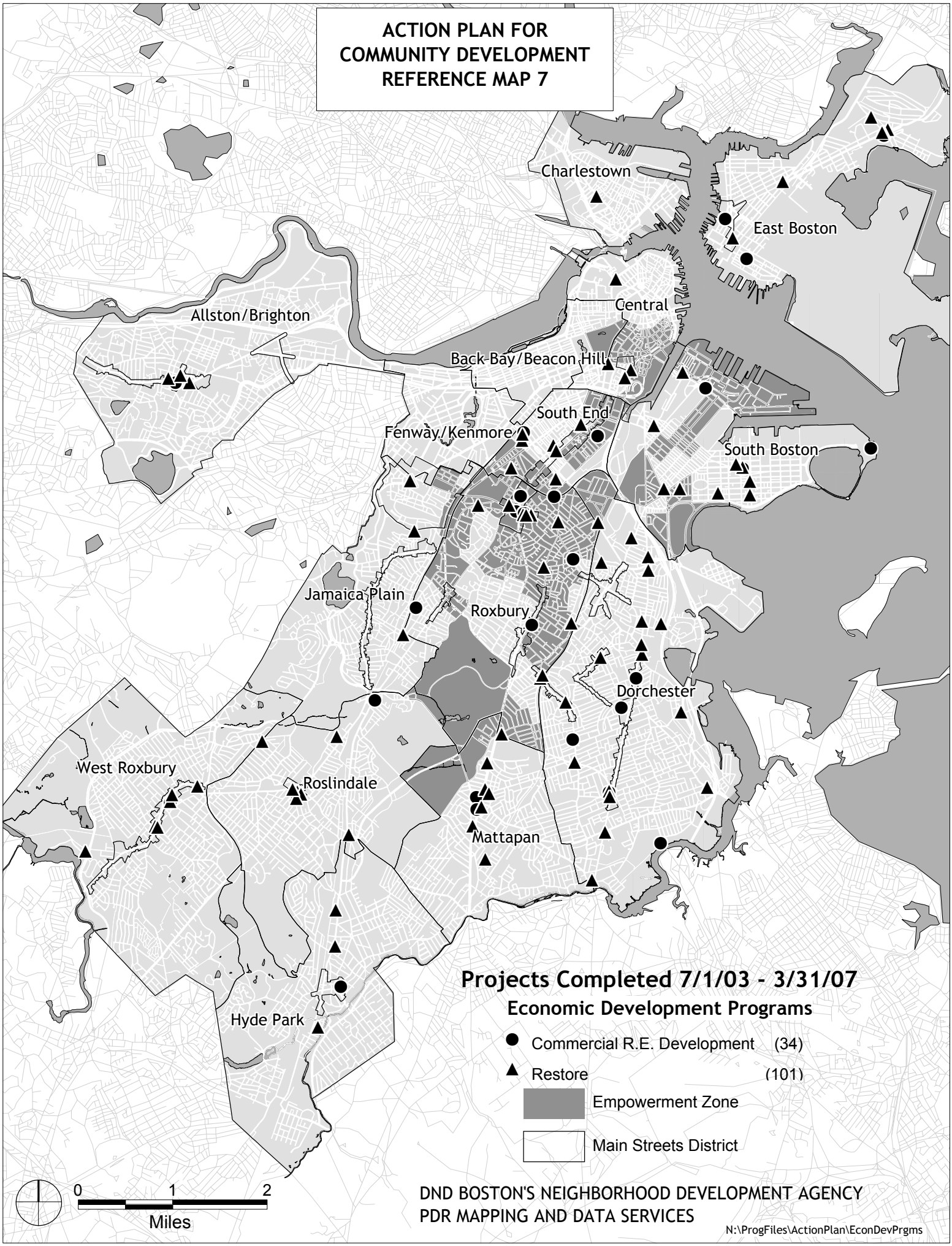
ACTION PLAN FOR
COMMUNITY DEVELOPMENT
REFERENCE MAP 7
Charlestown
East Boston
Central
Allston/Brighton
Back Bay/Beacon Hill
South End
Fenway/Kenmore
South Boston
Jamaica Plain
Roxbury
Dorchester
West Roxbury
Roslindale
Mattapan
Hyde Park
Projects Completed 7/1/03 - 3/31/07
Economic Development Programs
Commercial R.E. Development (34)
Restore (101)
Empowerment Zone
Main Streets District
0
1
2
Miles
DND BOSTON'S NEIGHBORHOOD DEVELOPMENT AGENCY
PDR MAPPING AND DATA SERVICES
N:\ProgFiles\ActionPlan\EconDevPrgms

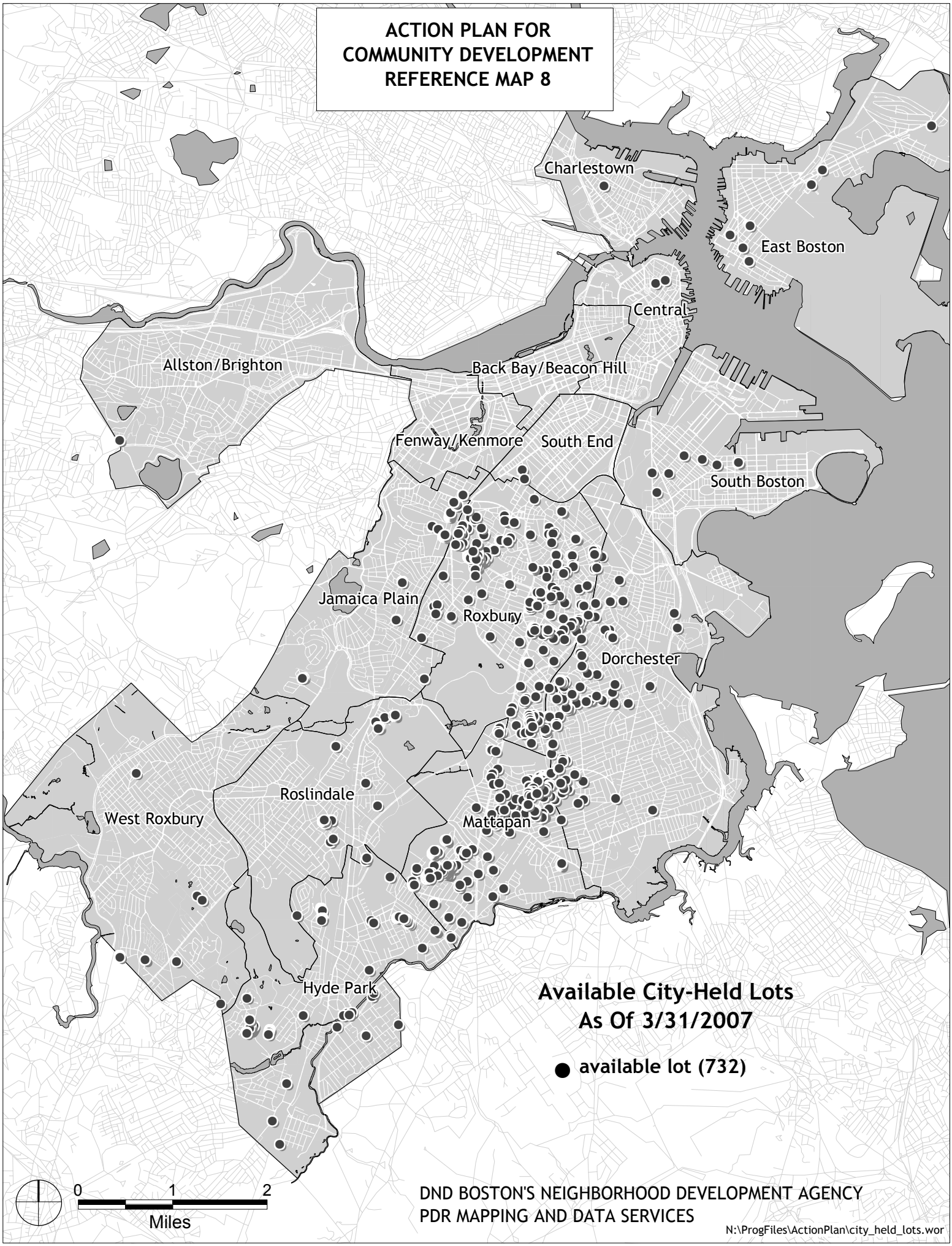
ACTION PLAN FOR
COMMUNITY DEVELOPMENT
REFERENCE MAP 8
Charlestown
East Boston
Central
Allston/Brighton
Back Bay/Beacon Hill
Fenway/Kenmore
South End
South Boston
Jamaica Plain
Roxbury
Dorchester
Roslindale
West Roxbury
Mattapan
Hyde Park
Available City-Held Lots
As Of 3/31/2007
available lot (732)
0
1
2
Miles
DND BOSTON'S NEIGHBORHOOD DEVELOPMENT AGENCY
PDR MAPPING AND DATA SERVICES
N:\ProgFiles\ActionPlan\city_held_lots.wor